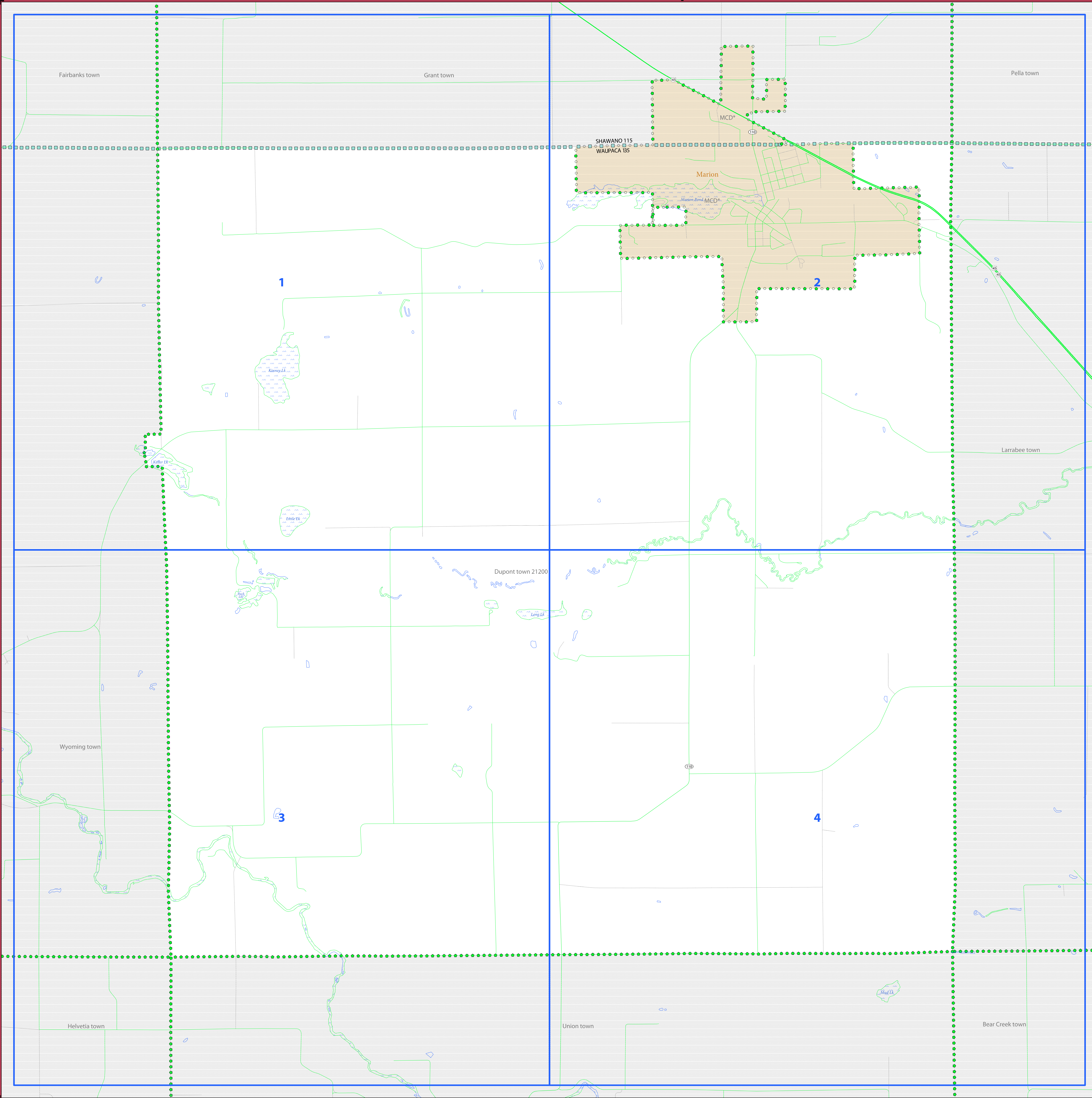


GOVERNMENTAL UNIT REFERENCE MAP (2019): Dupont town, WI



LEGEND

SYMBOL DESCRIPTION	SYMBOL	LABEL STYLE
Federal American Indian Reservation	Star pattern	L'ANSE RESERVATION (TA 1880)
Off-Reservation Trust Land	Star pattern	T1880
American Indian Tribal Subdivision	Star pattern	SHONTO (620)
Alaska Native Regional Corporation (ANRC)	Star pattern	NANA ANRC 52120
State (or statistically equivalent entity)	Blue dashed line	NEW YORK 36
County (or statistically equivalent entity)	Blue dashed line	ERIE 029
Minor Civil Division (MCD) ¹	Green dashed line	Lee town 41460
Census County Division (CCD) ²	Green dashed line	Jemez CCD 91650
Consolidated City	Blue dashed line	MILFORD 47500
Incorporated Place ³	Blue dashed line	Davis 18100
Census Designated Place (CDP) ²	Blue dashed line	Cochiti 16560

DESCRIPTION	SYMBOL	DESCRIPTION	SYMBOL
Interstate	Thick blue line	Water Body	Blue area
U.S. Highway	Thick black line	Swamp or Marsh	Green area
State Highway	Thin black line	Glacier	Blue area
Other Road	Thin grey line	Airport, Airfield, or Helicopter Landing Pad	Orange area
Cul-de-sac	Thin grey line	College or University	Red area
Circle	Thin grey line	Military	Green area
Geographic Offset or Corridor	Thin grey line	Prison or Juvenile Detention Center	Purple area
4WD Trail, Stairway, Alley, Walkway, or Ferry	Thin grey line	Cemetery	Green area
Railroad	Black line with cross-ticks	Golf Course	Green area
Pipeline or Power Line	Thin grey line	National Park or Forest	Green area
Ridge or Fence	Thin grey line	Other Park	Green area
Property Line or Nonvisible Boundary	Thin grey line	Outside Subject Area	Grey area
Perennial Stream	Blue line	Inset Area	Green area
Intermittent Stream	Blue line		
Mountain Peak or Hill	Black triangle		

Where state, county, and/or MCD/CCD boundaries coincide, the map shows the boundary symbol for only the highest-ranking of these boundaries. Where American Indian reservation and American Indian tribal subdivision boundaries coincide, the map shows only the American Indian reservation boundaries.

Entity names are followed by either their FIPS code or census code; parentheses indicate a census code.

1 MCD¹ indicates a false MCD. These are for Census Bureau use only.
 2 The CCD and CDP boundaries represent statistical entities only and are not updated through the BAS.
 3 Incorporated place name color corresponds to the incorporated place fill color.

Due to space limitations, some road names, along with other feature and geography names on the map, may not be shown.
 The Census Bureau stores primary and alternate road names, but only primary road names are used to label the roads on these maps.

BAS SIGNATURE BOX	
The corrected boundaries shown on the map are accurate as of January 1, 2020.	
Print Name	
Position	
Signature	
Telephone	Date

For Census Use Only

NPC PROCESSING SHEET CHANGES

State Code: _____ County Code: _____

Changes: (circle) N B C F A J PL AL

Late BAS: Y N

Other Entity Affected _____ Type of Change (circle) _____

_____ B F A L J

_____ B F A L J

_____ B F A L J

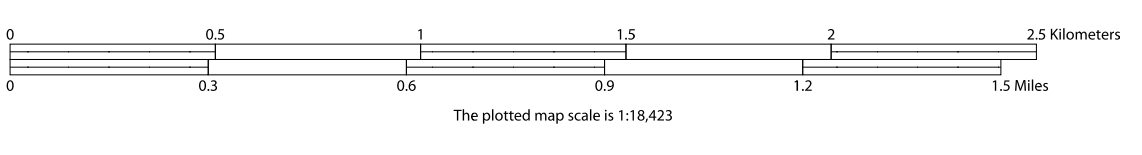
_____ B F A L J

All legal boundaries and names are as reported through the 2019 Boundary and Annexation Survey (BAS). The boundaries shown on this map are for Census Bureau statistical data collection and tabulation purposes only; their depiction and designation for statistical purposes does not constitute a determination of jurisdictional authority or rights of ownership or entitlement.

Data Source: U.S. Census Bureau's MAF/TIGER database (BAS20), November 2019
 Created by Geography Division: December 10, 2019

U.S. DEPARTMENT OF COMMERCE U.S. Census Bureau

Projection: Albers Equal Area Conic
 Datum: NAD 83
 Spheroid: GRS 80
 1st Standard Parallel: 43 18 27
 2nd Standard Parallel: 46 30 33
 Central Meridian: -89 34 05
 Latitude of Projection's Origin: 42 30 25
 False Easting: 0
 False Northing: 0



This map supports the following programs:
 2020 Boundary and Annexation Survey (BAS)
 2020 Initial Boundary Validation Program
 Boundary and Annexation Survey (BAS) ID: 35513521200
 BAS Submission Deadline: March 1, 2020

PDF versions of the maps are available at: www.census.gov/programs-surveys/bas/geographies.html
 For more information, or to request additional maps, please email geo.bas@census.gov, call 1-800-972-5651, or visit www.census.gov/programs-surveys/bas.html.

Total Sheets: 5 (Index 1; Parent 4; Inset 0)

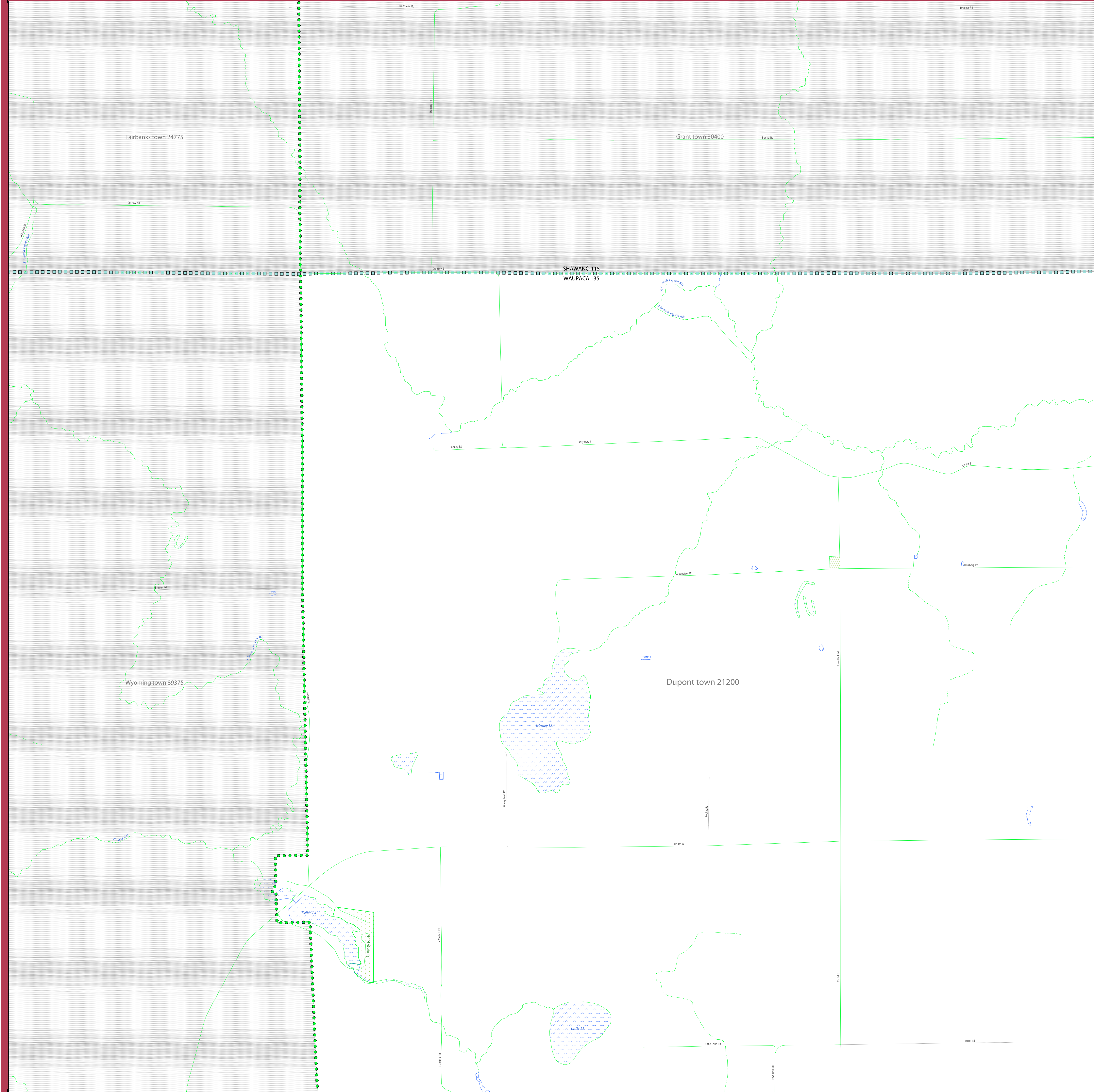
NAME: Dupont town (21200)
 ENTITY TYPE: Minor Civil Division
 ST: Wisconsin (55)
 CO: Waupaca (135)

INSET OR PARENT SHEET #: 000
 INSET SHEET #: 000000

2019 MCD REF MAP INDEX

52103551352120000000000

GOVERNMENTAL UNIT REFERENCE MAP (2019): Dupont town, WI



LEGEND

SYMBOL DESCRIPTION	SYMBOL	LABEL STYLE
Federal American Indian Reservation	★ ★ ★ ★ ★	L'ANSE RESERVATION (TA 1880)
Off-Reservation Trust Land	★ ★ ★ ★ ★	T1880
American Indian Tribal Subdivision	● ● ● ● ●	SHONTO (620)
Alaska Native Regional Corporation (ANRC)	▼ ▼ ▼ ▼ ▼	NANA ANRC 52120
State (or statistically equivalent entity)	▬ ▬ ▬ ▬ ▬	NEW YORK 36
County (or statistically equivalent entity)	▬ ▬ ▬ ▬ ▬	ERIE 029
Minor Civil Division (MCD) ¹	● ● ● ● ●	Lee town 41460
Census County Division (CCD) ²	● ● ● ● ●	Jemez CCD 91650
Consolidated City	● ● ● ● ●	MILFORD 47500
Incorporated Place ³	○ ○ ○ ○ ○	Davis 18100
Census Designated Place (CDP) ²	○ ○ ○ ○ ○	Cochiti 16560

DESCRIPTION	SYMBOL	DESCRIPTION	SYMBOL
Interstate	— 4 —	Water Body	Phantom Lake
U.S. Highway	— 2 —	Swamp or Marsh	Chippewa Swamp
State Highway	— 1 —	Glacier	Bering Glacier
Other Road	— 0 —	Airport, Airfield, or Helicopter Landing Pad	Grand Rapids
Cal-de-sac	— 0 —	College or University	Colfax Univ.
Circle	○	Military	Fort Belvoir
Geographic Offset or Corridor	— 0 —	Prison or Juvenile Detention Center	PJDC
4WD Trail, Stairway, Alley, Walkway, or Ferry	— 0 —	Cemetery	Powell Cemetery
Railroad	— 0 —	Golf Course	Pinehurst GPC's
Pipeline or Power Line	— 0 —	National Park or Forest	Yosemite NP
Ridge or Fence	— 0 —	Other Park	St. Francis Park
Property Line or Nonvisible Boundary	— 0 —	Outside Subject Area	
Perennial Stream	— 0 —	Inset Area	A1
Intermittent Stream	— 0 —		
Mountain Peak or Hill	▲		

Where state, county, and/or MCD/CCD boundaries coincide, the map shows the boundary symbol for only the highest-ranking of these boundaries. Where American Indian reservation and American Indian tribal subdivision boundaries coincide, the map shows only the American Indian reservation boundaries.

Entity names are followed by either their FIPS code or census code; parentheses indicate a census code.

1 "MCD" indicates a false MCD. These are for Census Bureau use only.
 2 The CCD and CDP boundaries represent statistical entities only and are not updated through the BAS.
 3 Incorporated place name color corresponds to the incorporated place fill color.

Due to space limitations, some road names, along with other feature and geography names on the map, may not be shown.
 The Census Bureau stores primary and alternate road names, but only primary road names are used to label the roads on these maps.

BAS SIGNATURE BOX	
The corrected boundaries shown on the map are accurate as of January 1, 2020.	
Print Name	
Position	
Signature	
Telephone	Date

For Census Use Only

NPC PROCESSING SHEET CHANGES

State Code: _____ County Code: _____

Changes: (circle) N B C F A J PL AL

Late BAS: Y N

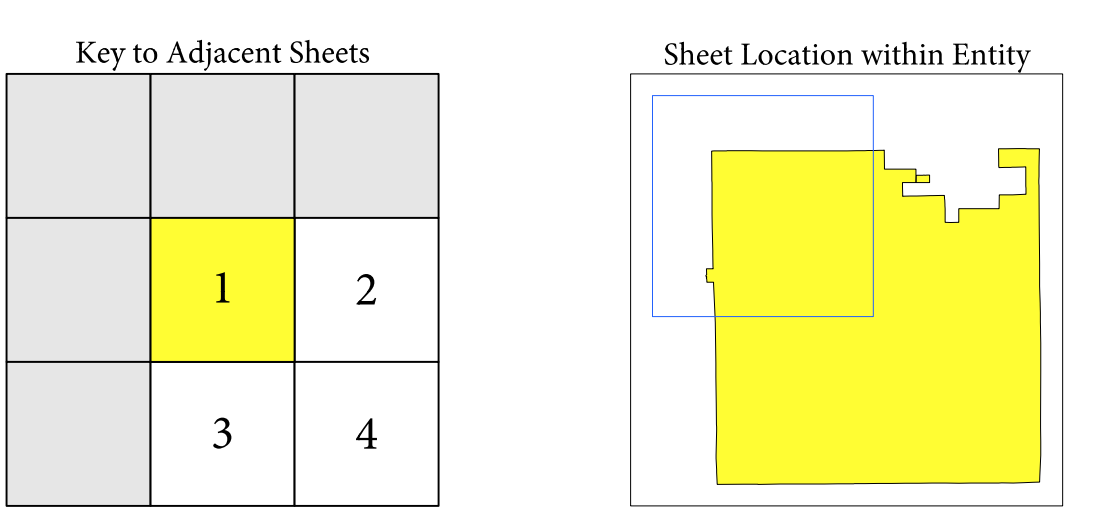
Other Entity Affected _____ Type of Change (circle)

_____ B F A L J

_____ B F A L J

_____ B F A L J

_____ B F A L J



Sheet 1 of 4 PARENT sheets
 Total Sheets: 5 (Index 1; Parent 4; Inset 0)

NAME: Dupont town (21200)
 ENTITY TYPE: Minor Civil Division
 ST: Wisconsin (55)
 CO: Waupaca (135)

INDEX OR PARENT SHEET #: 001
 INSET SHEET #: 000000

2019 MCD REF MAP (PARENT)

52103551352120001000000

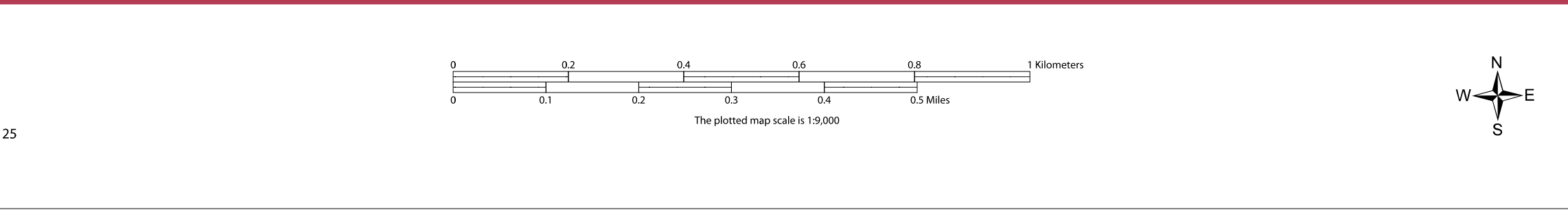
United States Census 2020

All legal boundaries and names are as reported through the 2019 Boundary and Annexation Survey (BAS). The boundaries shown on this map are for Census Bureau statistical data collection and tabulation purposes only; their depiction and designation for statistical purposes does not constitute a determination of jurisdictional authority or rights of ownership or entitlement.

Data Source: U.S. Census Bureau's MAF/TIGER database (BAS20), November 2019
 Created by Geography Division: December 10, 2019

U.S. DEPARTMENT OF COMMERCE U.S. Census Bureau

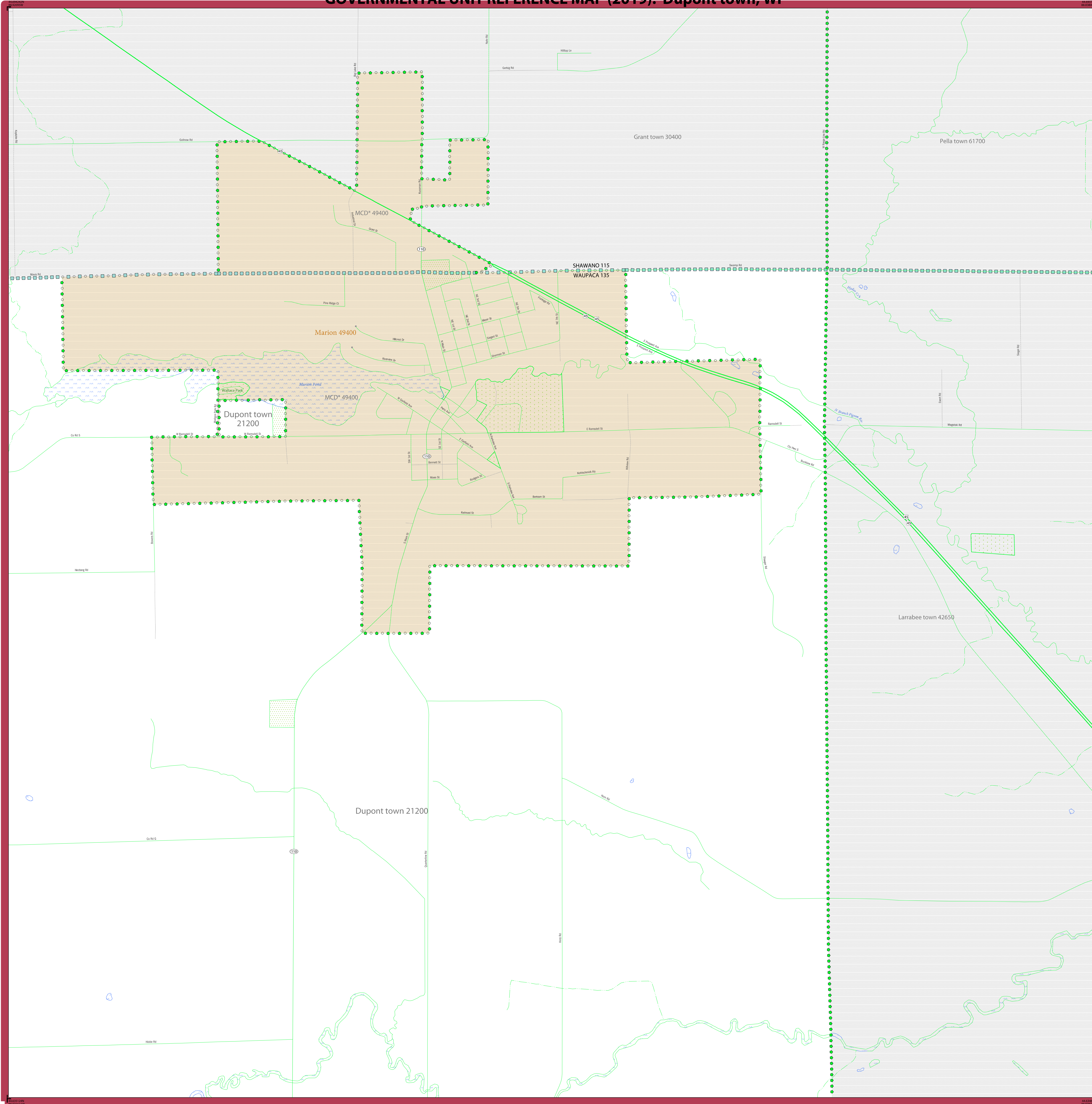
Projection: Albers Equal Area Conic
 Datum: NAD83
 Spheroid: GRS 80
 1st Standard Parallel: 43 18 27
 2nd Standard Parallel: 46 30 33
 Central Meridian: 89 34 05
 Latitude of Projection's Origin: 42 30 25
 False Easting: 0
 False Northing: 0



This map supports the following programs:
 2020 Boundary and Annexation Survey (BAS)
 2020 Initial Boundary Validation Program
 Boundary and Annexation Survey (BAS) ID: 35513521200
 BAS Submission Deadline: March 1, 2020

PDF versions of the maps are available at: www.census.gov/programs-surveys/bas/geographies.html
 For more information, or to request additional maps, please email geo.bas@census.gov, call 1-800-972-5651, or visit www.census.gov/programs-surveys/bas.html.

GOVERNMENTAL UNIT REFERENCE MAP (2019): Dupont town, WI



LEGEND

SYMBOL DESCRIPTION	SYMBOL	LABEL STYLE
Federal American Indian Reservation	Star pattern	L'ANSE RESERVATION (TA 1880)
Off-Reservation Trust Land	Star pattern	T1880
American Indian Tribal Subdivision	Star pattern	SHONTO (620)
Alaska Native Regional Corporation (ANRC)	Star pattern	NANA ANRC 52120
State (or statistically equivalent entity)	Blue dashed line	NEW YORK 36
County (or statistically equivalent entity)	Blue dashed line	ERIE 029
Minor Civil Division (MCD) ¹	Green dashed line	Lee town 41460
Census County Division (CCD) ²	Green dashed line	Jemez CCD 91650
Consolidated City	Blue dashed line	MILFORD 47500
Incorporated Place ³	Blue dashed line	Davis 18100
Census Designated Place (CDP) ²	Blue dashed line	Cochiti 16560

DESCRIPTION	SYMBOL	DESCRIPTION	SYMBOL
Interstate	Thick blue line	Water Body	Blue area
U.S. Highway	Thick black line	Swamp or Marsh	Green area
State Highway	Thin black line	Glacier	Blue area
Other Road	Thin grey line	Airport, Airfield, or Helicopter Landing Pad	Orange area
Cal-de-sac	Thin grey line	College or University	Red area
Circle	Thin grey line	Military	Red area
Geographic Offset or Corridor	Thin grey line	Prison or Juvenile Detention Center	Purple area
4WD Trail, Stairway, Alley, Walkway, or Ferry	Thin grey line	Cemetery	Green area
Railroad	Black line with cross-ticks	Golf Course	Green area
Pipeline or Power Line	Thin grey line	National Park or Forest	Green area
Ridge or Fence	Thin grey line	Other Park	Green area
Property Line or Nonvisible Boundary	Thin grey line	Outside Subject Area	Grey area
Perennial Stream	Blue line	Inset Area	Green area
Intermittent Stream	Blue line		
Mountain Peak or Hill	Black triangle		

Where state, county, and/or MCD/CCD boundaries coincide, the map shows the boundary symbol for only the highest-ranking of these boundaries. Where American Indian reservation and American Indian tribal subdivision boundaries coincide, the map shows only the American Indian reservation boundaries.

Entity names are followed by either their FIPS code or census code; parentheses indicate a census code.

1 "MCD" indicates a false MCD. These are for Census Bureau use only.

2 The CCD and CDP boundaries represent statistical entities only and are not updated through the BAS.

3 Incorporated place name color corresponds to the incorporated place fill color.

Due to space limitations, some road names, along with other feature and geography names on the map, may not be shown.

The Census Bureau stores primary and alternate road names, but only primary road names are used to label the roads on these maps.

BAS SIGNATURE BOX

The corrected boundaries shown on the map are accurate as of January 1, 2020.

Print Name _____

Position _____

Signature _____

Telephone _____ Date _____

For Census Use Only

NPC PROCESSING SHEET CHANGES

State Code: _____ County Code: _____

Changes: (circle) N B C F A J PL AL

Late BAS: Y N

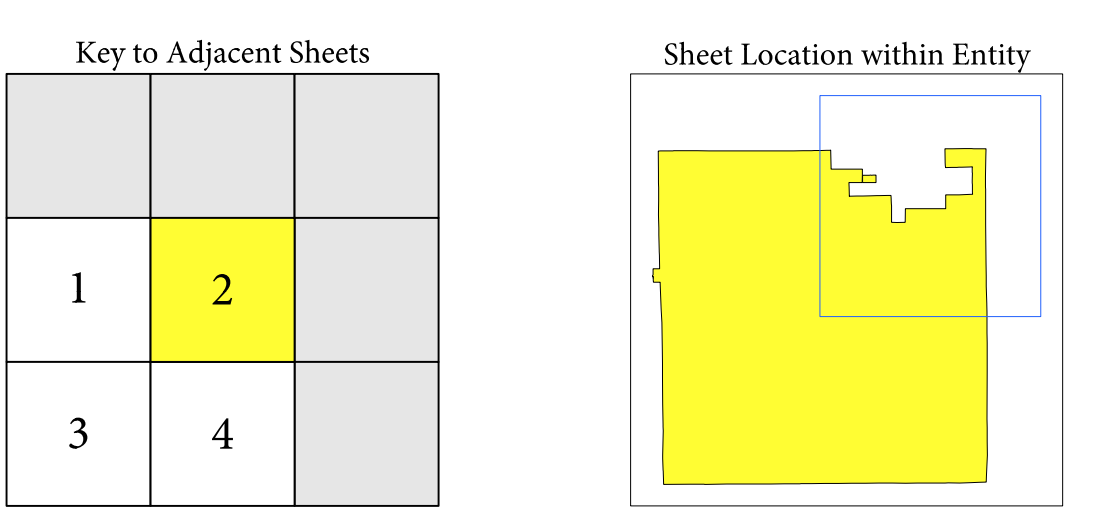
Other Entity Affected _____ Type of Change (circle) _____

_____ B F A L J

_____ B F A L J

_____ B F A L J

_____ B F A L J



Sheet 2 of 4 PARENT sheets
 Total Sheets: 5 (Index 1; Parent 4; Inset 0)

NAME: Dupont town (21200)
 ENTITY TYPE: Minor Civil Division
 ST: Wisconsin (55)
 CO: Waupaca (135)

All legal boundaries and names are as reported through the 2019 Boundary and Annexation Survey (BAS). The boundaries shown on this map are for Census Bureau statistical data collection and tabulation purposes only; their depiction and designation for statistical purposes does not constitute a determination of jurisdictional authority or rights of ownership or entitlement.

Data Source: U.S. Census Bureau's MAF/TIGER database (BAS20), November 2019
 Created by Geography Division: December 10, 2019

U.S. DEPARTMENT OF COMMERCE U.S. Census Bureau

Projection: Albers Equal Area Conic
 Datum: NAD83
 Spheroid: GRS 80
 1st Standard Parallel: 43 18 27
 2nd Standard Parallel: 46 30 33
 Central Meridian: 89 34 05
 Latitude of Projection's Origin: 42 30 25
 False Easting: 0
 False Northing: 0

The plotted map scale is 1:50,000



This map supports the following programs:
 2020 Boundary and Annexation Survey (BAS)
 2020 Initial Boundary Validation Program
 Boundary and Annexation Survey (BAS) ID: 35513521200
 BAS Submission Deadline: March 1, 2020

PDF versions of the maps are available at: www.census.gov/programs-surveys/bas/geographies.html
 For more information, or to request additional maps, please email geo.bas@census.gov, call 1-800-972-5651, or visit www.census.gov/programs-surveys/bas.html.

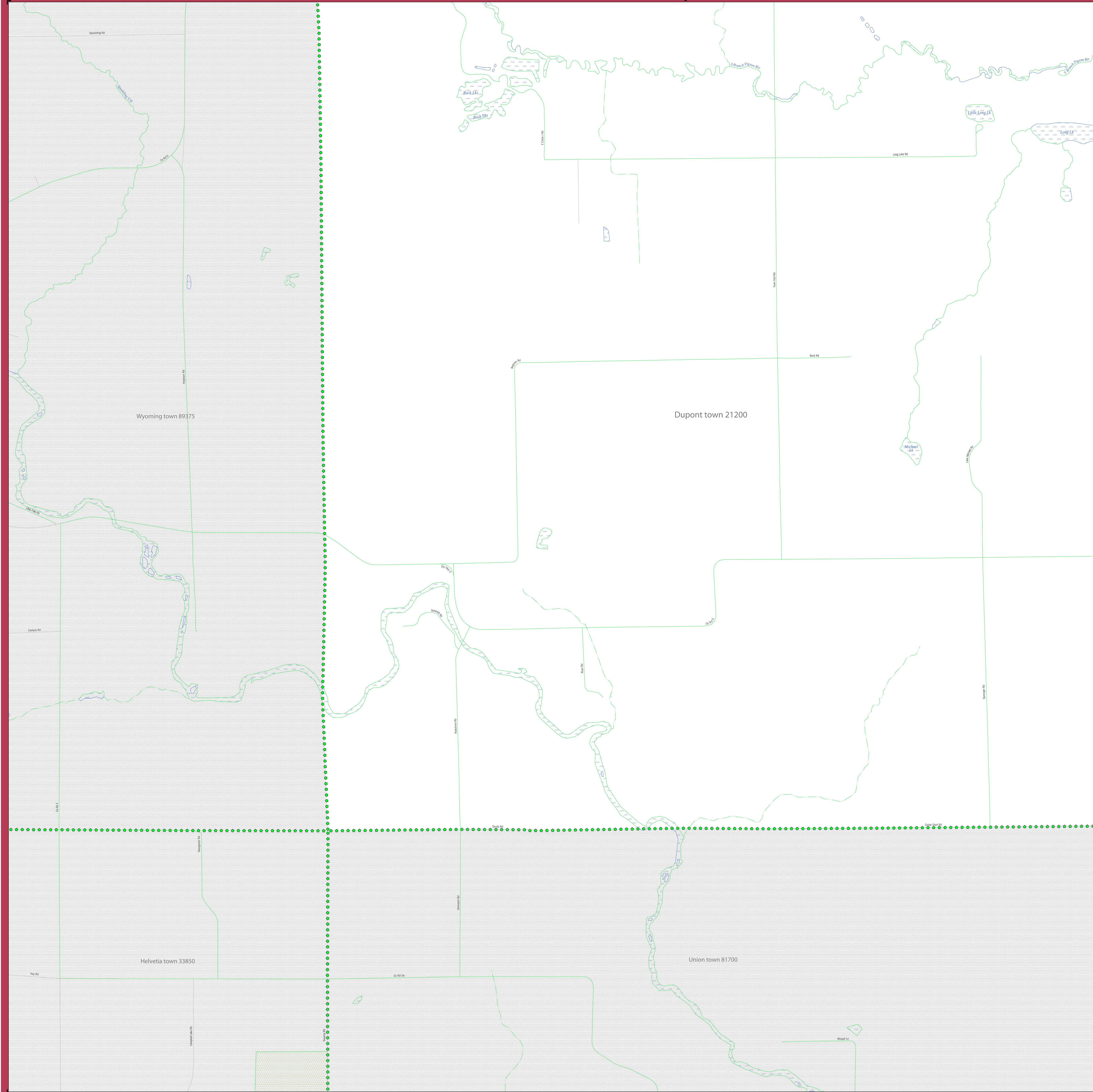
INEX OR PARENT SHEET #: 002
 INSET SHEET #: 000000

2019 MCD REF MAP (PARENT)

52103551352120002000000

United States Census 2020

GOVERNMENTAL UNIT REFERENCE MAP (2019): Dupont town, WI



LEGEND

SYMBOL DESCRIPTION	SYMBOL	LABEL STYLE
Federal American Indian Reservation	★ ★ ★ ★ ★	L'ANSE RESERVATION (TA 1880)
Off-Reservation Trust Land	★ ★ ★ ★ ★	T1880
American Indian Tribal Subdivision	● ● ● ● ●	SHONTO (620)
Alaska Native Regional Corporation (ANRC)	▲ ▲ ▲ ▲ ▲	NANA ANRC 52120
State (or statistically equivalent entity)	▨ ▨ ▨ ▨ ▨	NEW YORK 36
County (or statistically equivalent entity)	▣ ▣ ▣ ▣ ▣	ERIE 029
Minor Civil Division (MCD) ¹	● ● ● ● ●	Lee town 41460
Census County Division (CCD) ²	● ● ● ● ●	Jemez CCD 91650
Consolidated City	● ● ● ● ●	MILFORD 47500
Incorporated Place ³	○ ○ ○ ○ ○	Davis 18100
Census Designated Place (CDP) ²	○ ○ ○ ○ ○	Cochiti 16560

DESCRIPTION	SYMBOL	DESCRIPTION	SYMBOL
Interstate	— 4 —	Water Body	Phantom Lake
U.S. Highway	— 2 —	Swamp or Marsh	Chippewa Swamp
State Highway	— 1 —	Glacier	Boring Glacier
Other Road	— 0 —	Airport, Airfield, or Helicopter Landing Pad	Wendell Airport
Cul-de-sac	— T —	College or University	Colfax Univ.
Circle	○	Military	Fort Belvoir
Geographic Offset or Corridor	—	Prison or Juvenile Detention Center	PJDC
4WD Trail, Stairway, Alley, Walkway, or Ferry	—	Cemetery	Powell Cemetery
Railroad	—	Golf Course	Pinehurst GOLFCS
Pipeline or Power Line	—	National Park or Forest	Yosemite NP
Ridge or Fence	—	Other Park	St. Francis Park
Property Line or Nonvisible Boundary	—	Outside Subject Area	
Perennial Stream	—	Inset Area	A1
Intermittent Stream	—		
Mountain Peak or Hill	▲		

Where state, county, and/or MCD/CCD boundaries coincide, the map shows the boundary symbol for only the highest-ranking of these boundaries. Where American Indian reservation and American Indian tribal subdivision boundaries coincide, the map shows only the American Indian reservation boundaries.

Entity names are followed by either their FIPS code or census code; parentheses indicate a census code.

1 "MCD" indicates a false MCD. These are for Census Bureau use only.
 2 The CCD and CDP boundaries represent statistical entities only and are not updated through the BAS.
 3 Incorporated place name color corresponds to the incorporated place fill color.

Due to space limitations, some road names, along with other feature and geography names on the map, may not be shown.

The Census Bureau stores primary and alternate road names, but only primary road names are used to label the roads on these maps.

BAS SIGNATURE BOX	
The corrected boundaries shown on the map are accurate as of January 1, 2020.	
Print Name	
Position	
Signature	
Telephone	Date

For Census Use Only

NPC PROCESSING SHEET CHANGES

State Code: _____ County Code: _____

Changes: (circle) N B C F A J PL AL

Late BAS: Y N

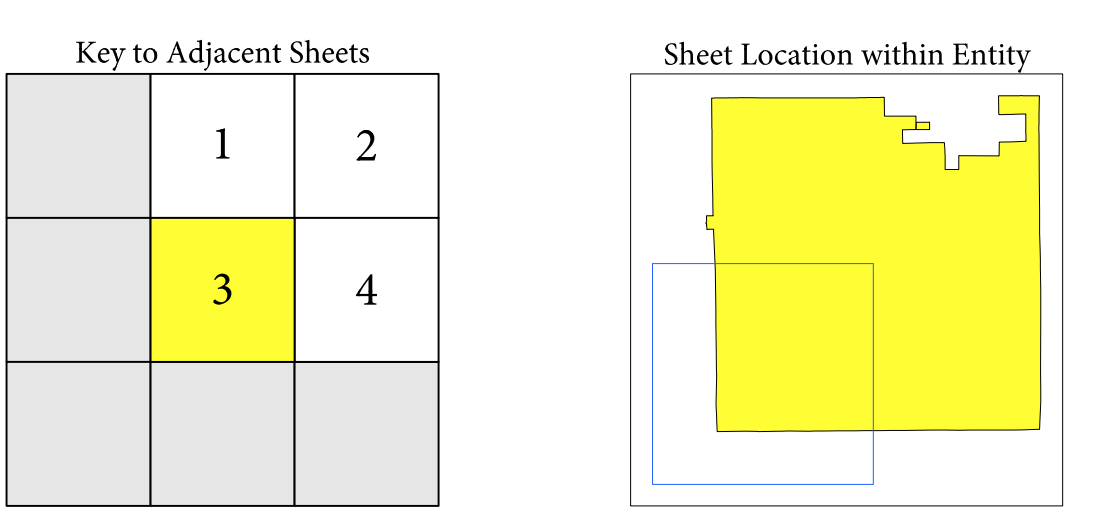
Other Entity Affected _____ Type of Change (circle) _____

_____ B F A L J

_____ B F A L J

_____ B F A L J

_____ B F A L J



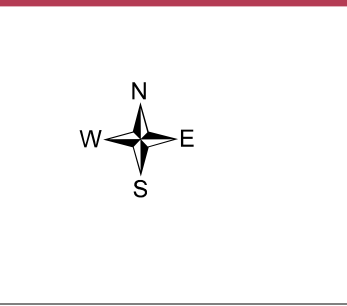
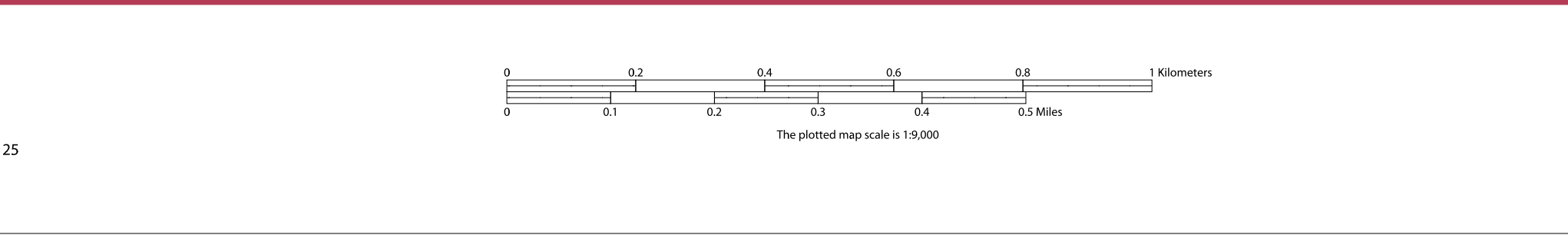
Sheet 3 of 4 PARENT sheets
 Total Sheets: 5 (Index 1; Parent 4; Inset 0)

NAME: Dupont town (21200)
 ENTITY TYPE: Minor Civil Division
 ST: Wisconsin (55)
 CO: Waupaca (135)

All legal boundaries and names are as reported through the 2019 Boundary and Annexation Survey (BAS). The boundaries shown on this map are for Census Bureau statistical data collection and tabulation purposes only; their depiction and designation for statistical purposes does not constitute a determination of jurisdictional authority or rights of ownership or entitlement.

Data Source: U.S. Census Bureau's MAF/TIGER database (BAS20), November 2019
 Created by Geography Division: December 10, 2019

U.S. DEPARTMENT OF COMMERCE U.S. Census Bureau



This map supports the following programs:
 2020 Boundary and Annexation Survey (BAS)
 2020 Initial Boundary Validation Program
 Boundary and Annexation Survey (BAS) ID: 35513521200
 BAS Submission Deadline: March 1, 2020

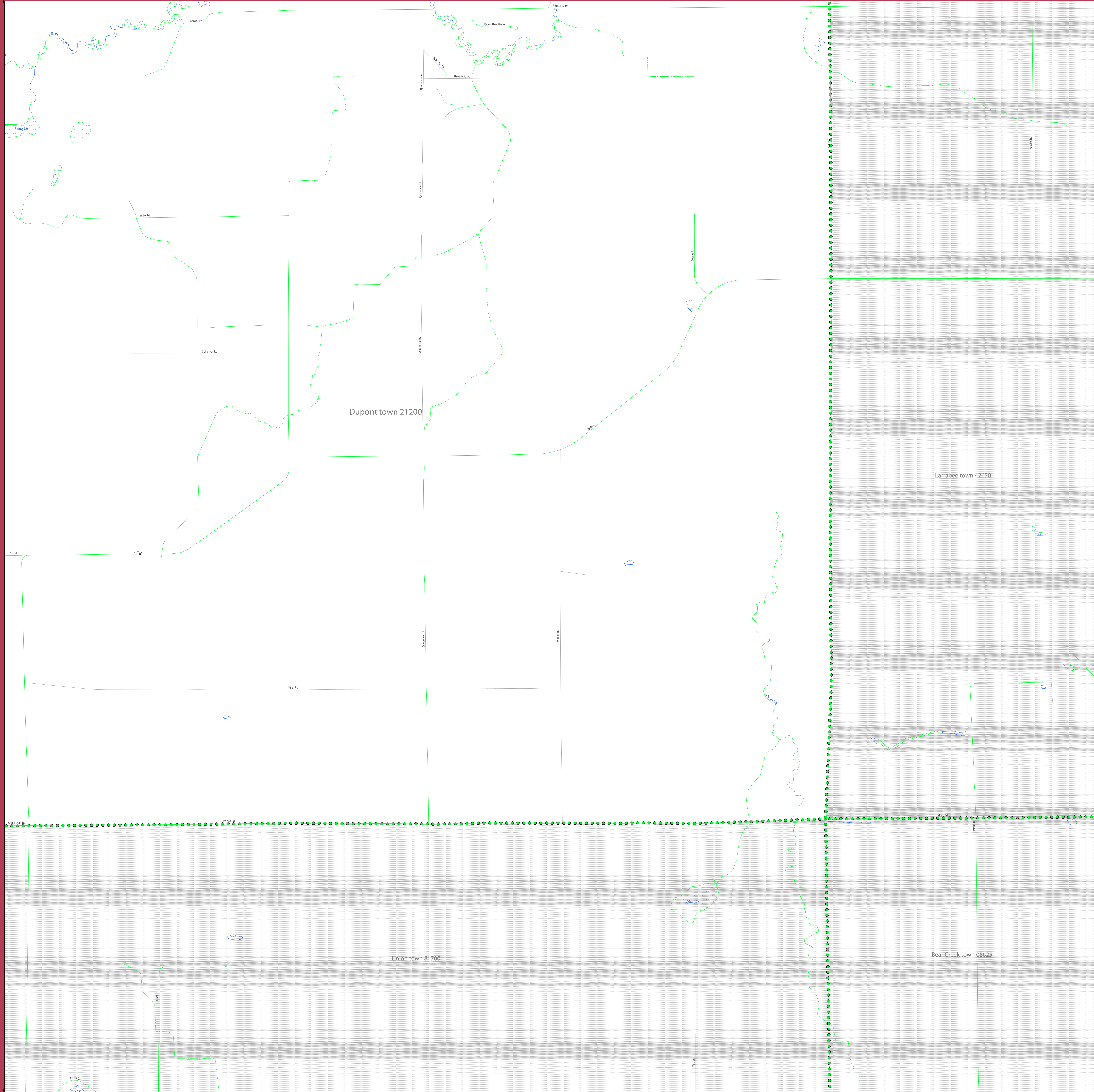
PDF versions of the maps are available at: www.census.gov/programs-surveys/bas/geographies.html
 For more information, or to request additional maps, please email geo.bas@census.gov, call 1-800-972-5651, or visit www.census.gov/programs-surveys/bas.html.

INDEX OR PARENT SHEET #: 003
 INSET SHEET #: 000000

2019 MCD REF MAP (PARENT)

521035513521200003000000

GOVERNMENTAL UNIT REFERENCE MAP (2019): Dupont town, WI



LEGEND

SYMBOL DESCRIPTION	SYMBOL	LABEL STYLE
Federal American Indian Reservation	★ ★ ★ ★ ★	L'ANSE RESERVATION (TA 1880)
Off-Reservation Trust Land	★ ★ ★ ★ ★	T1880
American Indian Tribal Subdivision	● ● ● ● ●	SHONTO (620)
Alaska Native Regional Corporation (ANRC)	▼ ▼ ▼ ▼ ▼	NANA ANRC 52120
State (or statistically equivalent entity)	▧ ▧ ▧ ▧ ▧	NEW YORK 36
County (or statistically equivalent entity)	▣ ▣ ▣ ▣ ▣	ERIE 029
Minor Civil Division (MCD) ¹	● ● ● ● ●	Lee town 41460
Census County Division (CCD) ²	● ● ● ● ●	Jemez CCD 91650
Consolidated City	● ● ● ● ●	MILFORD 47500
Incorporated Place ³	○ ○ ○ ○ ○	Davis 18100
Census Designated Place (CDP) ²	○ ○ ○ ○ ○	Cochiti 16560

DESCRIPTION	SYMBOL	DESCRIPTION	SYMBOL
Interstate	— 4 —	Water Body	Phantom Lake
U.S. Highway	— 2 —	Swamp or Marsh	Chippewa Swamp
State Highway	— 1 —	Glacier	Bering Glacier
Other Road	— 0 —	Airport, Airfield, or Helicopter Landing Pad	Grand Rapids
Cul-de-sac	— T —	College or University	Colo Univ
Circle	○	Military	Fort Belvoir
Geographic Offset or Corridor	—	Prison or Juvenile Detention Center	PJDC
4WD Trail, Stairway, Alley, Walkway, or Ferry	—	Cemetery	Powell Centry
Railroad	—	Golf Course	Pinehurst GCs
Pipeline or Power Line	—	National Park or Forest	Yosemite NP
Ridge or Fence	—	Other Park	St Francis Park
Property Line or Nonvisible Boundary	—	Outside Subject Area	
Perennial Stream	—	Inset Area	A1
Intermittent Stream	—		
Mountain Peak or Hill	▲		

Where state, county, and/or MCD/CCD boundaries coincide, the map shows the boundary symbol for only the highest-ranking of these boundaries. Where American Indian reservation and American Indian tribal subdivision boundaries coincide, the map shows only the American Indian reservation boundaries.

Entity names are followed by either their FIPS code or census code; parentheses indicate a census code.

1 "MCD" indicates a false MCD. These are for Census Bureau use only.
 2 The CCD and CDP boundaries represent statistical entities only and are not updated through the BAS.
 3 Incorporated place name color corresponds to the incorporated place fill color.

Due to space limitations, some road names, along with other feature and geography names on the map, may not be shown.

The Census Bureau stores primary and alternate road names, but only primary road names are used to label the roads on these maps.

BAS SIGNATURE BOX

The corrected boundaries shown on the map are accurate as of January 1, 2020.

Print Name _____

Position _____

Signature _____

Telephone _____ Date _____

For Census Use Only

NPC PROCESSING SHEET CHANGES

State Code: _____ County Code: _____

Changes: (circle) N B C F A J PL AL

Late BAS Y N

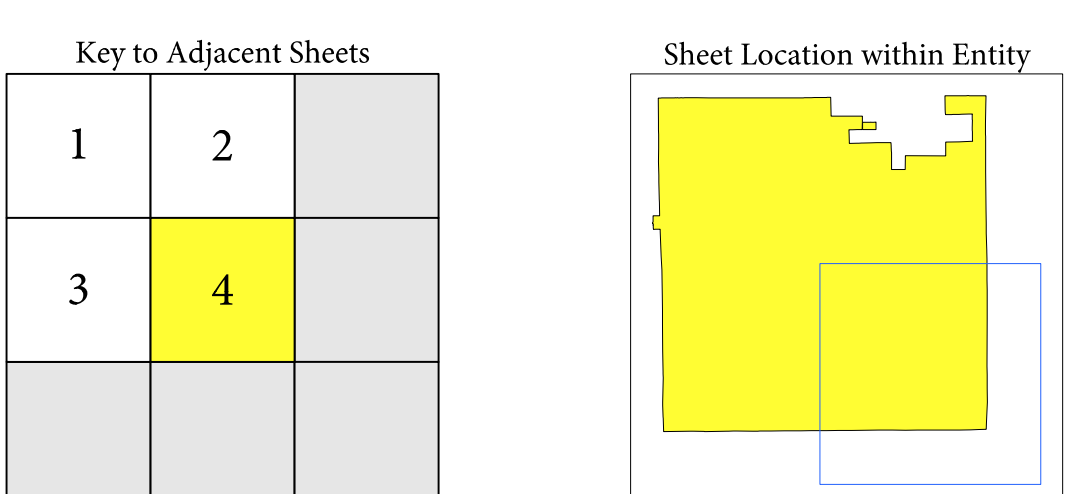
Other Entity Affected _____ Type of Change (circle) _____

_____ B F A L J

_____ B F A L J

_____ B F A L J

_____ B F A L J



Sheet 4 of 4 PARENT sheets
 Total Sheets: 5 (Index 1; Parent 4; Inset 0)

NAME: Dupont town (21200)
 ENTITY TYPE: Minor Civil Division
 ST: Wisconsin (55)
 CO: Waupaca (135)

All legal boundaries and names are as reported through the 2019 Boundary and Annexation Survey (BAS). The boundaries shown on this map are for Census Bureau statistical data collection and tabulation purposes only; their depiction and designation for statistical purposes does not constitute a determination of jurisdictional authority or rights of ownership or entitlement.

Data Source: U.S. Census Bureau's MAF/TIGER database (BAS20), November 2019
 Created by Geography Division: December 10, 2019

U.S. DEPARTMENT OF COMMERCE U.S. Census Bureau

Projection: Albers Equal Area Conic
 Datum: NAD83
 Spheroid: GRS 80
 1st Standard Parallel: 43 18 27
 2nd Standard Parallel: 46 30 33
 Central Meridian: -89 34 05
 Latitude of Projection's Origin: 42 30 25
 False Easting: 0
 False Northing: 0

The plotted map scale is 1:80,000

0 0.2 0.4 0.6 0.8 1 Kilometers
 0 0.1 0.2 0.3 0.4 0.5 Miles



This map supports the following programs:
 2020 Boundary and Annexation Survey (BAS)
 2020 Initial Boundary Validation Program
 Boundary and Annexation Survey (BAS) ID: 35513521200
 BAS Submission Deadline: March 1, 2020

PDF versions of the maps are available at: www.census.gov/programs-surveys/bas/geographies.html
 For more information, or to request additional maps, please email geo.bas@census.gov, call 1-800-972-5651, or visit www.census.gov/programs-surveys/bas.html.

INSET OR PARENT SHEET #: 004
 INSET SHEET #: 000000

2019 MCD REF MAP (PARENT)

52103551352120004000000

United States Census 2020